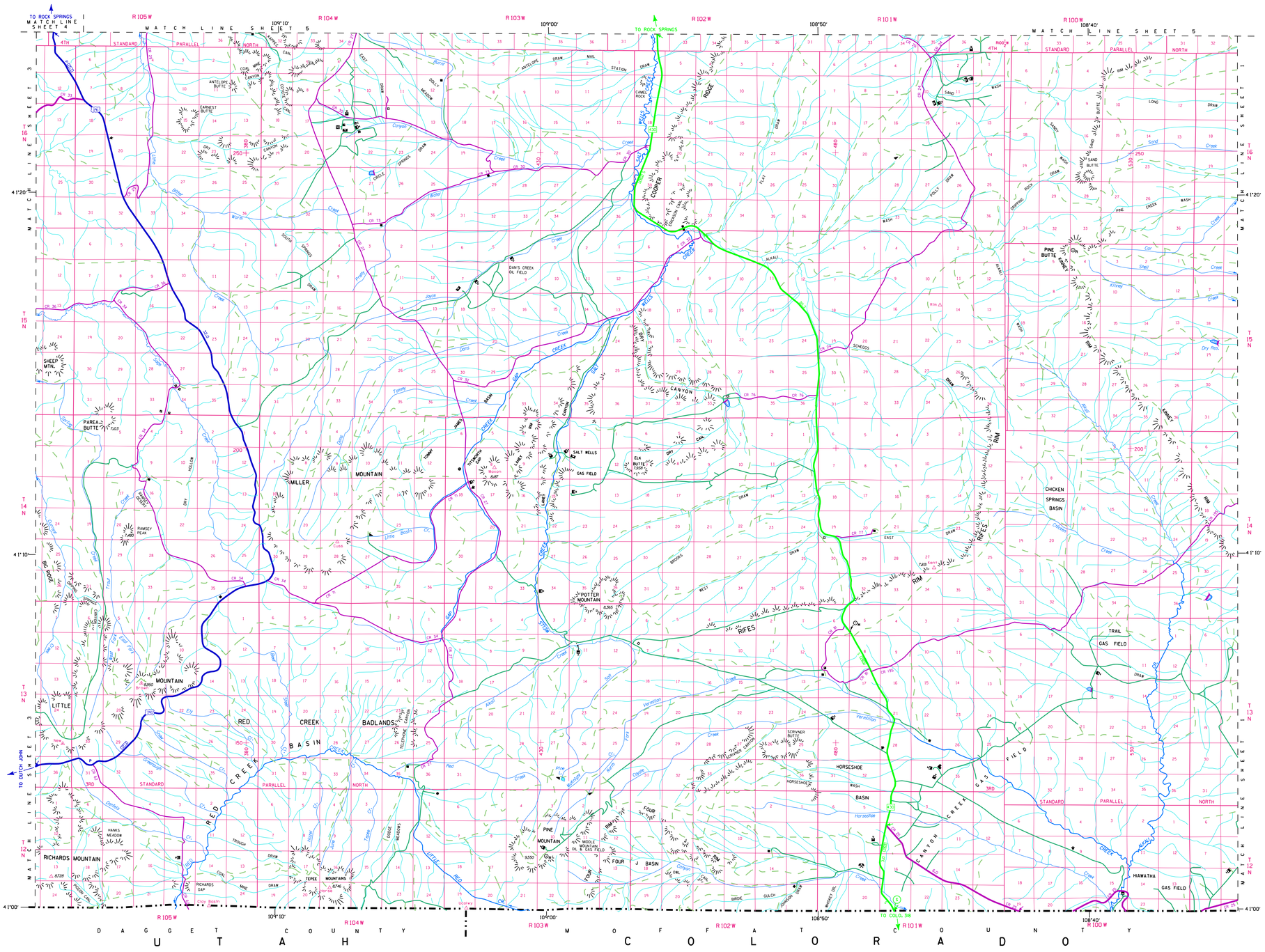

Population Sweetwater County, 2000 Census
37,613

KEY MAP

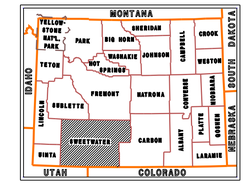

KEY TO SHEETS

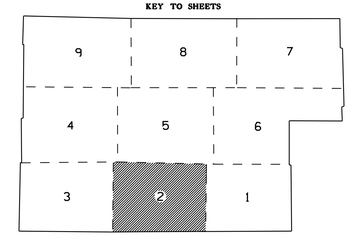

GENERAL HIGHWAY MAP
SWEETWATER COUNTY
WYOMING

PREPARED BY THE

WYOMING DEPARTMENT OF TRANSPORTATION
PLANNING

IN COOPERATION WITH THE

U.S. DEPARTMENT OF TRANSPORTATION
FEDERAL HIGHWAY ADMINISTRATION

SCALE

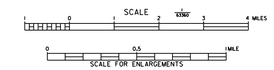

1999

Transverse Mercator Projection
State Plane Coordinate System

Drafted From USGS Quadrangles Dated 1969

Copies of this map are available for
public use at nominal cost from:
Wyoming Department of Transportation
5300 Bishop Blvd.
Cheyenne, Wyoming 82009-3340

APPROVED

SHEET 2 OF 9 SHEETS